

UNITED STATES DEPARTMENT OF THE INTERIOR  
Fish and Wildlife Service

DESCRIPTION  
OF THE  
TAMARAC WILDERNESS  
BECKER COUNTY, MINNESOTA  
TAMARAC NATIONAL WILDLIFE REFUGE

DESCRIPTION  
OF THE  
TAMARAC WILDERNESS  
BECKER COUNTY, MINNESOTA

The following-described tract of land is located in Becker County, Minnesota, approximately twenty-three miles northeasterly of the City of Detroit Lakes, Minnesota, being part of the land described in Public Law 94-557, (90 Stat. 2633), dated October 19, 1976, and described according to the public land surveys:

Township One Hundred Forty-one (141) North, Range Thirty-nine (39) West, Fifth Principal Meridian: In section three (3), all of lots two (2), three (3), four (4), and five (5), together with those parts of lots one (1), six (6), seven (7), and eight (8) lying northwesterly of the existing Forest Service road; and in

Township One Hundred Forty-two (142) North, Range Thirty-nine (39) West, Fifth Principal Meridian: In section twenty-six (26), that part of the South Half (S $\frac{1}{2}$ ) lying westerly of County Road No. 35;

In section twenty-seven (27), the South Half (S $\frac{1}{2}$ );

In section thirty-four (34), all;

In section thirty-five (35), that part lying westerly of County Road No. 35;

In section thirty-six (36), that part lying westerly of County Road No. 35 and northerly of the Forest Service road; and in

Township One Hundred Forty (140) North, Range Forty (40) West, Fifth Principal Meridian: In section thirteen (13), lot five (5);

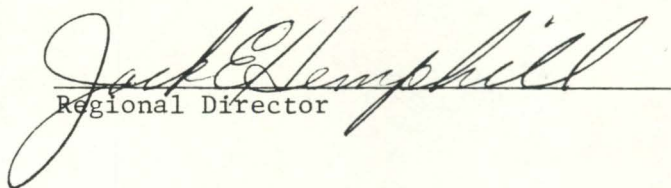
In section twenty-four (24), lots nine (9), eleven (11), and twelve (12), containing in the aggregate 2,180 acres, more or less.

NATIONAL WILDERNESS PRESERVATION SYSTEM

TAMARAC WILDERNESS

MINNESOTA

I hereby certify that the legal description and map herewith represents the location of the boundary of the Tamarac Wilderness, on the Tamarac National Wildlife Refuge, as approved by Public Law 94-557.

  
Regional Director

Date: 1/6/78



# TAMARAC NATIONAL WILDLIFE REFUGE

BECKER COUNTY, MINNESOTA

UNITED STATES  
DEPARTMENT OF THE INTERIOR  
95°45'

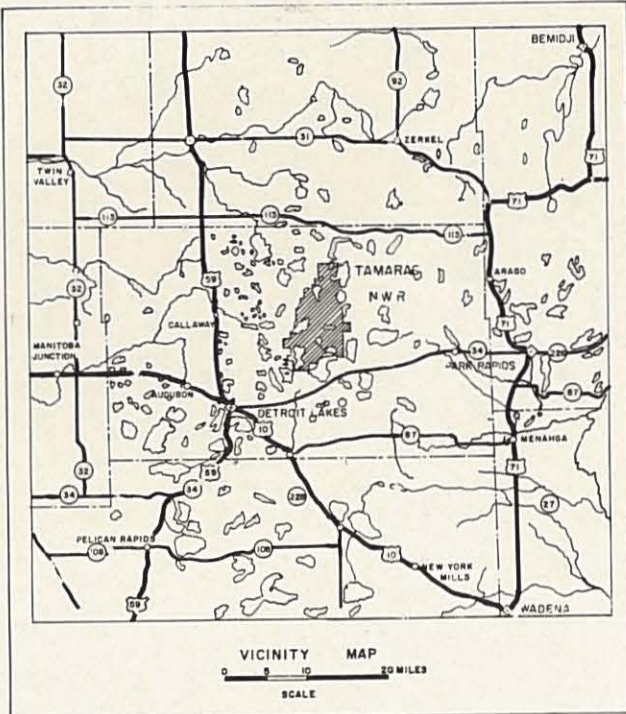
R 40 W

R 39 W

R 39 W

R 38 W

FISH AND WILDLIFE SERVICE  
BUREAU OF SPORT FISHERIES AND WILDLIFE  
95°30'



## LEGEND

- WILDERNESS AREA
- REFUGE BOUNDARY
- PUBLIC LAW 94-557  
(Oct. 19, 1976)

T 142 N  
T 141 N  
T 140 N  
T 139 N

T 142 N  
T 141 N  
T 140 N  
T 139 N

47°00'  
46°55'

47°00'  
46°55'

DETROIT LAKES  
13 MILES

HEIGHT OF LAND LAKE

R 40 W

R 39 W

R 39 W

R 38 W

95°30'


COMPILED IN THE BRANCH OF ENGINEERING  
FROM AERIAL PHOTOGRAPHS AND SURVEYS  
BY U.S.G.S., GLO, AND B.S.F.&W

FIFTH PRINCIPAL MERIDIAN

Scale  
0 40 80 160 240 320 CHAINS  
0 1/2 1 2 3 4 MILES

6	5	4	3	2	1
7	8	9	10	11	12
13	14	15	16	17	18
19	20	21	22	23	24
25	26	27	28	29	30
31	32	33	34	35	36

TOWNSHIP  
DIAGRAM



MEAN  
DECLINATION  
1960